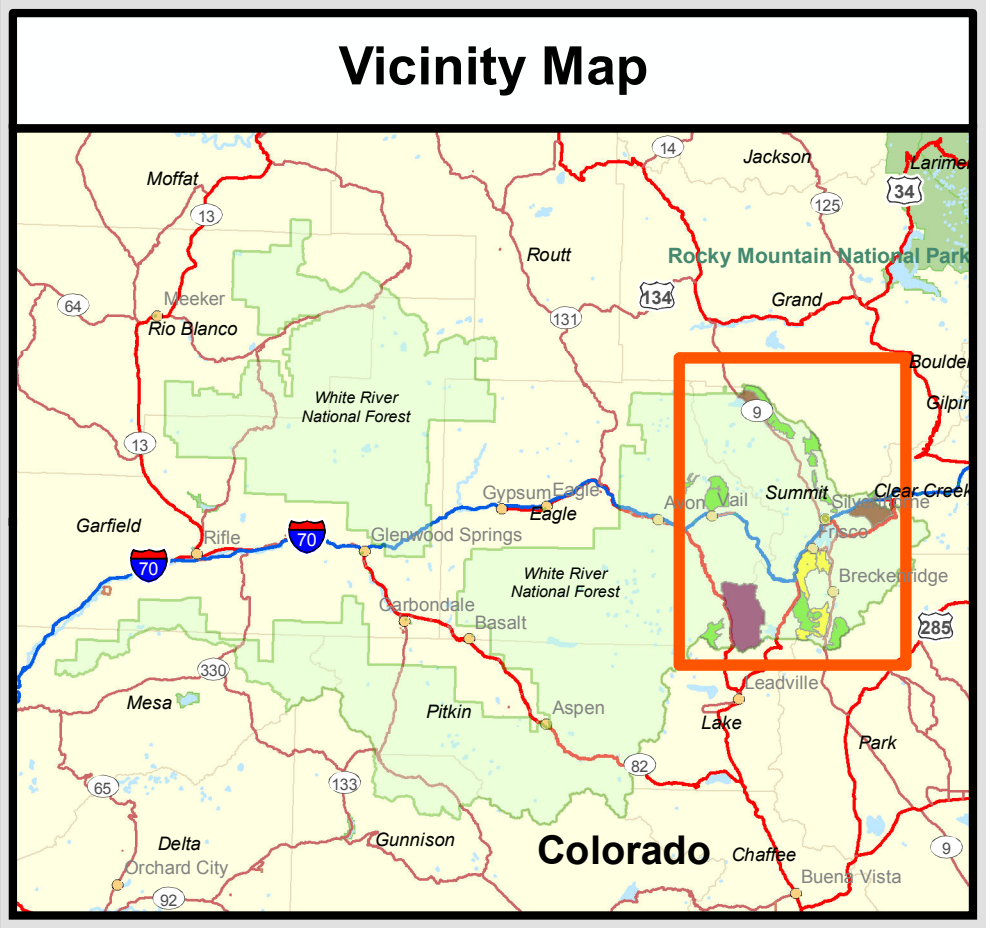


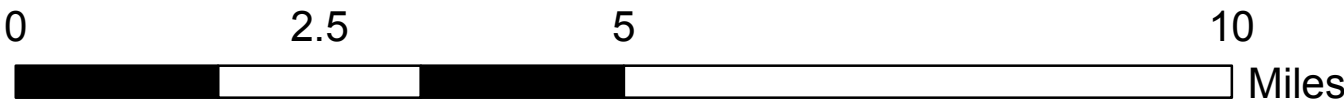
- Continental Divide Recreation, Wilderness and Camp Hale Legacy Act - December 13, 2018**
- Camp Hale National Historic Landscape Proposal:
Proposed Camp Hale National Historic Landscape
 - Holy Cross Wilderness Addition Proposal:
Proposed No Name Wilderness Addition
 - Porcupine Gulch Wildlife Conservation Area Proposal:
Proposed Porcupine Gulch Wildlife Conservation Area
 - Eagles Nest Wilderness Additions Proposal:
Proposed Spraddle Creek Wilderness Addition, and
Proposed Freeman Creek Wilderness Addition
 - Tenmile Proposal:
Proposed Tenmile Recreation Management Area,
Proposed Tenmile Wilderness, and
Proposed Hoosier Ridge Wilderness
 - Proposed Ptarmigan Peak Wilderness Additions:
Ute Pass, Acorn Creek, Ptarmigan and
Straight Creek wilderness additions
 - Williams Fork Proposal:
Proposed Williams Fork Wildlife Conservation Area,
Proposed Williams Fork Wilderness



References
Draft map prepared by the U.S. Forest Service, Region 2, White River National Forest at the request of U.S. Senator Michael F. Bennet, Colorado.
Proposed boundaries are general representations and do not represent legal boundary descriptions.
Boundary Source: U.S. Senator Michael F. Bennet, Colorado

Map Scale: 1:100,000 (when printed at 34"x22")
Map Coordinates: NAD83, UTM, Zone 13N

Disclaimer
The USDA Forest Service makes no warranty, expressed or implied regarding the data displayed on this map, and reserves the right to correct, update, modify, or replace this information without notification.



Proposal

- Proposed National Historic Landscape
- Proposed Wilderness
- Proposed Wildlife Conservation Area
- Proposed Recreation Management Area
- Forest Boundary
- County
- Major Roads
 - Interstate
 - Highways
 - Secondary Roads

- Ownership**
- US Forest Service (USFS)
 - USFS Wilderness
 - Bureau of Land Management (BLM)
 - State
 - County, City
 - Private

Map Creation Date: 12-13-2018


Sheet 1 of 8

Continental Divide Recreation, Wilderness and Camp Hale Legacy Act


Legislative Map

Approximately 98,621 Acres

Eagle and Summit Counties, Colorado



U.S. Forest Service - Rocky Mountain Region
White River National Forest,
Dillon and Eagle Holy Cross Ranger Districts
U.S. Congressional District 2, Colorado



U.S. Senator Michael F. Bennet, Colorado (<https://www.bennet.senate.gov>)

Copies of this map are available for public inspection in the
Office of the Regional Forester, Rocky Mountain Region, 1617 Cole Blvd,
Building 17, Golden, CO 80401 (303) 275-5350